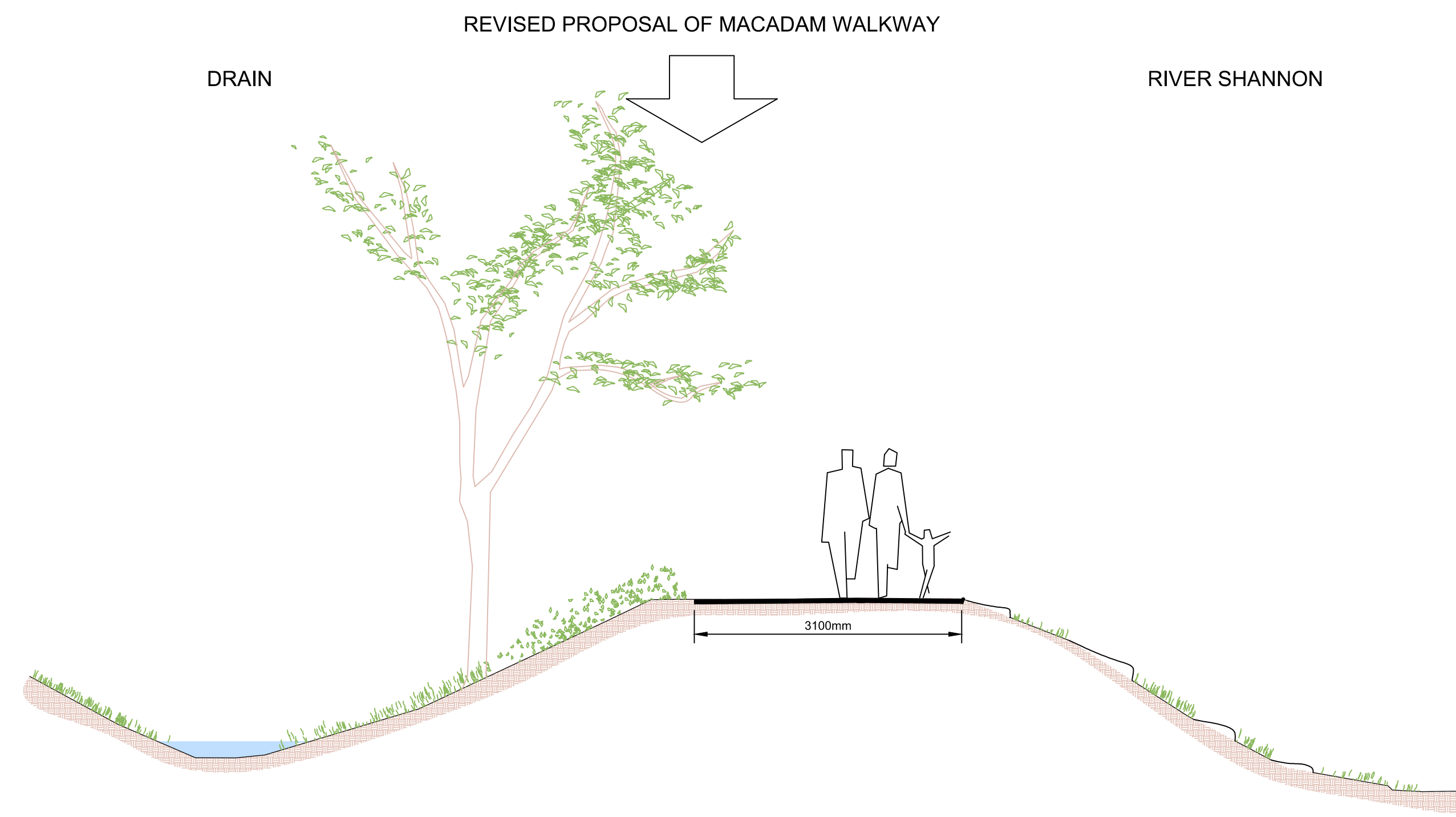
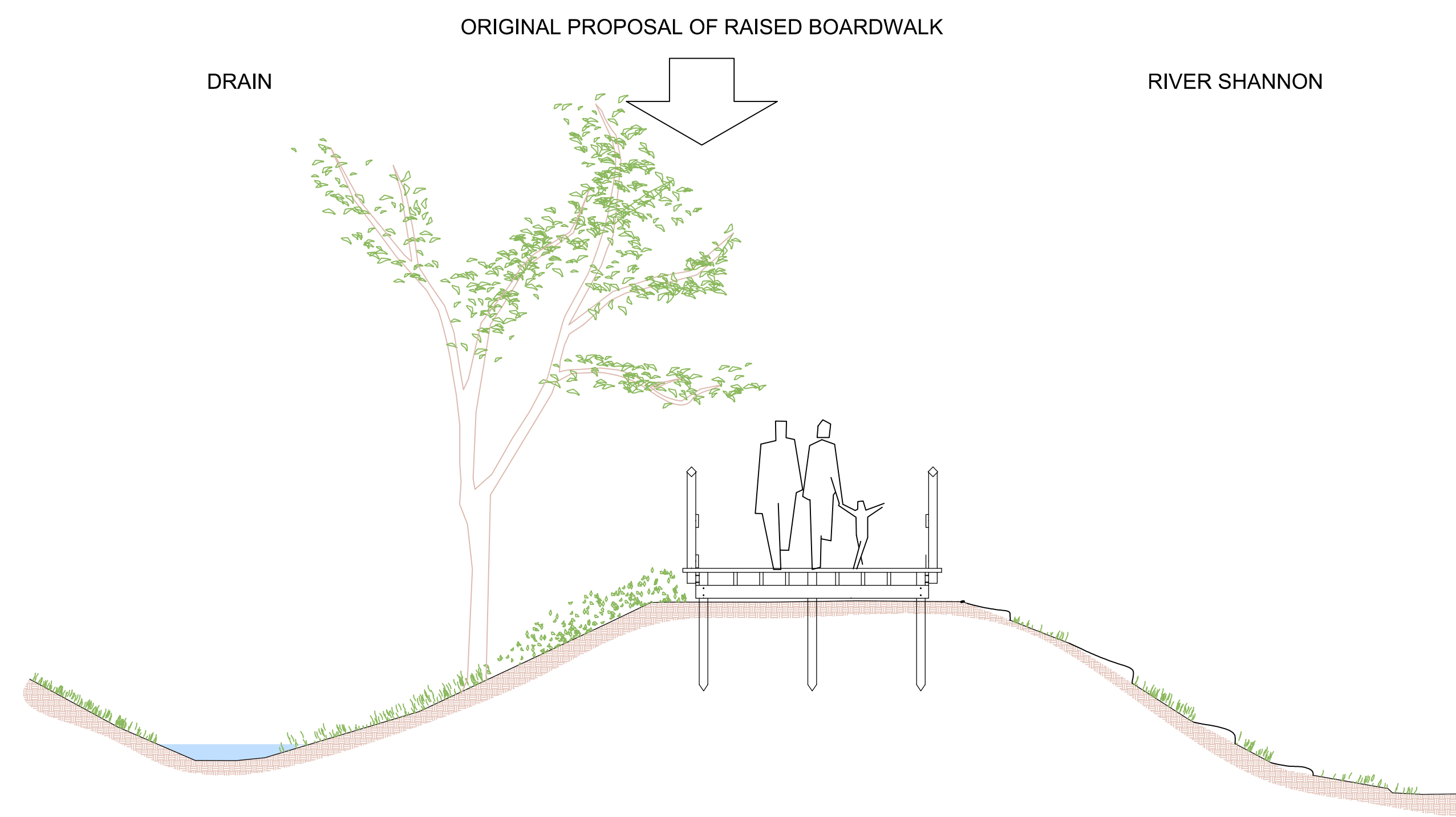
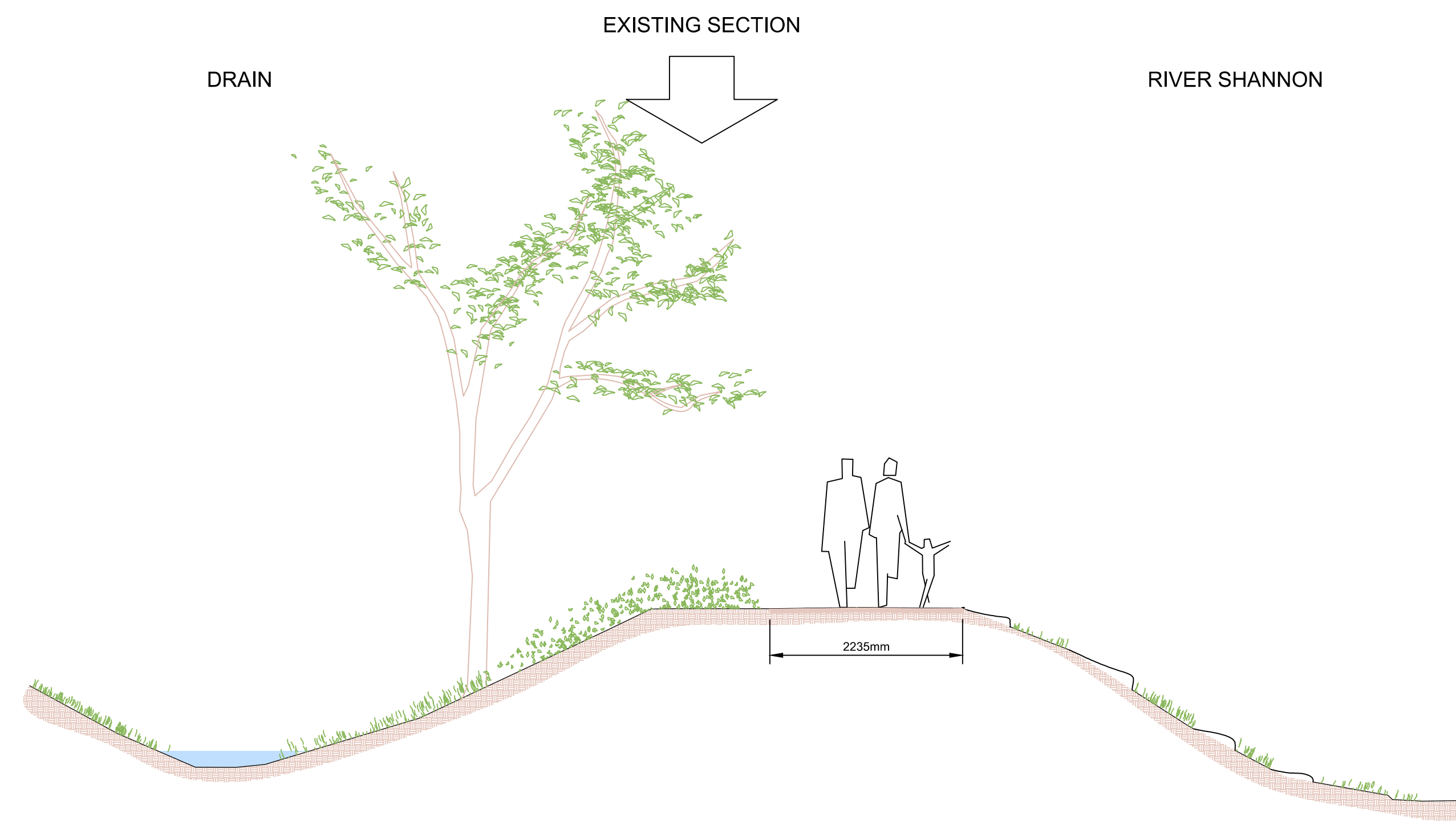
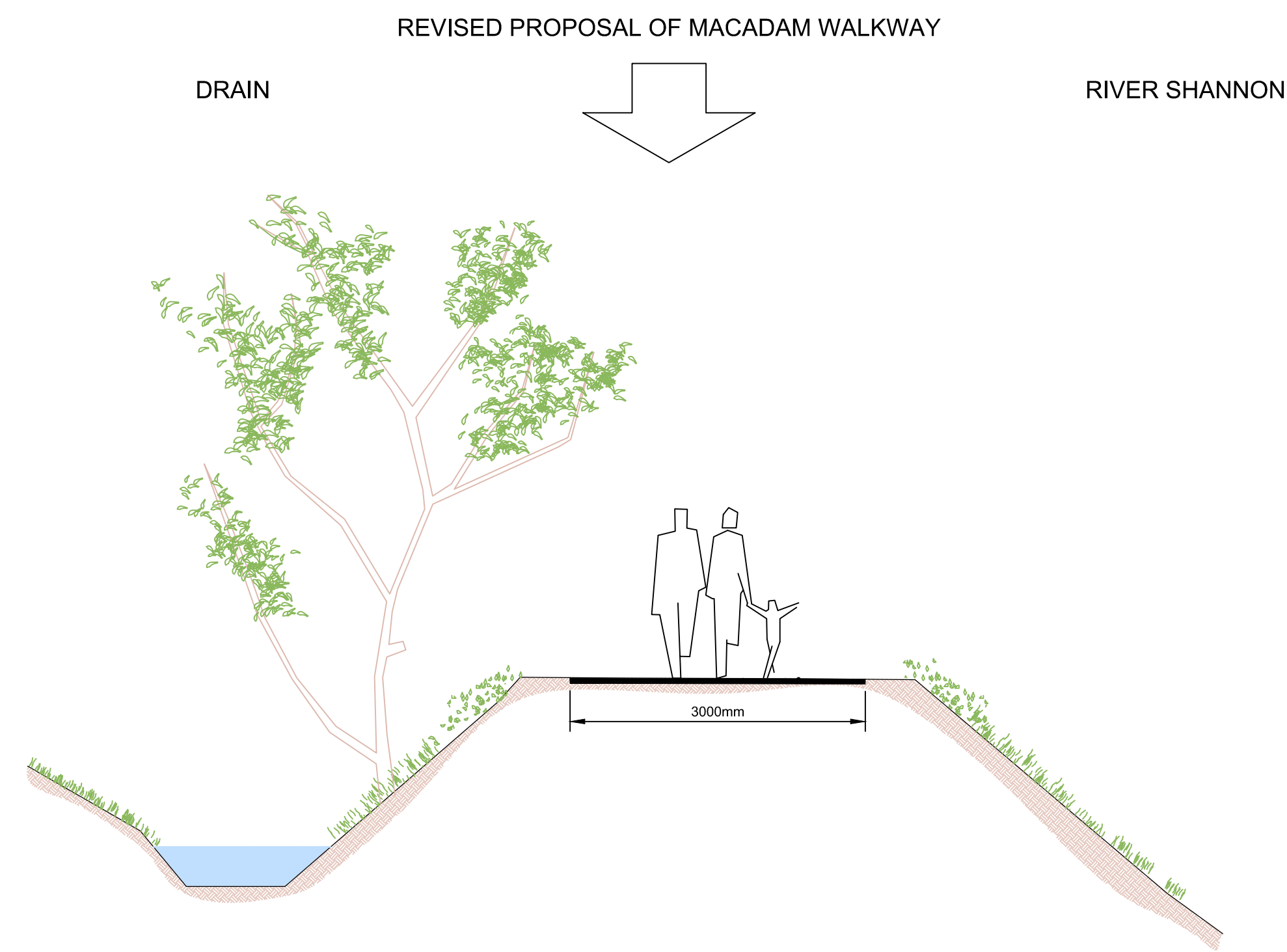
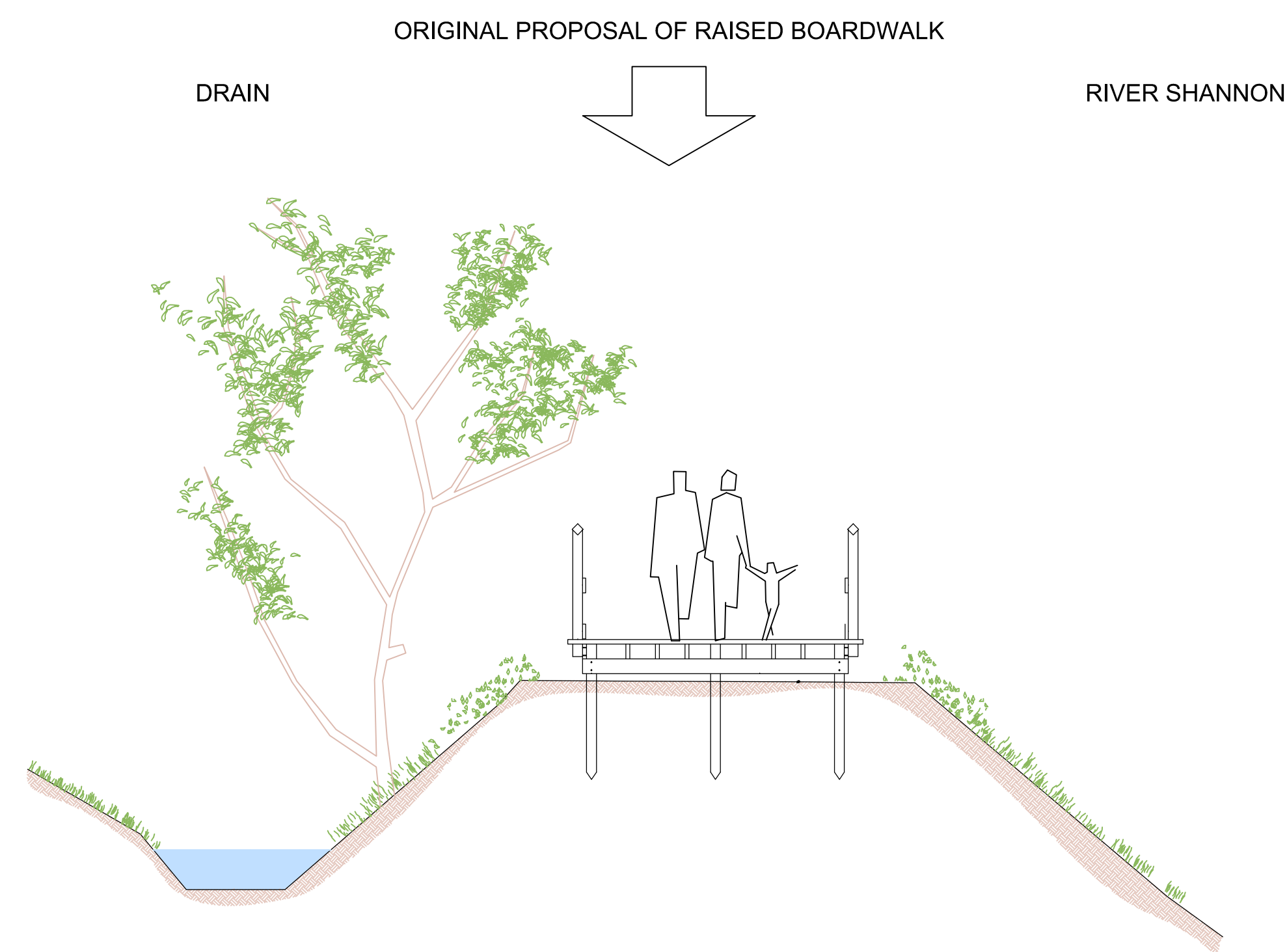
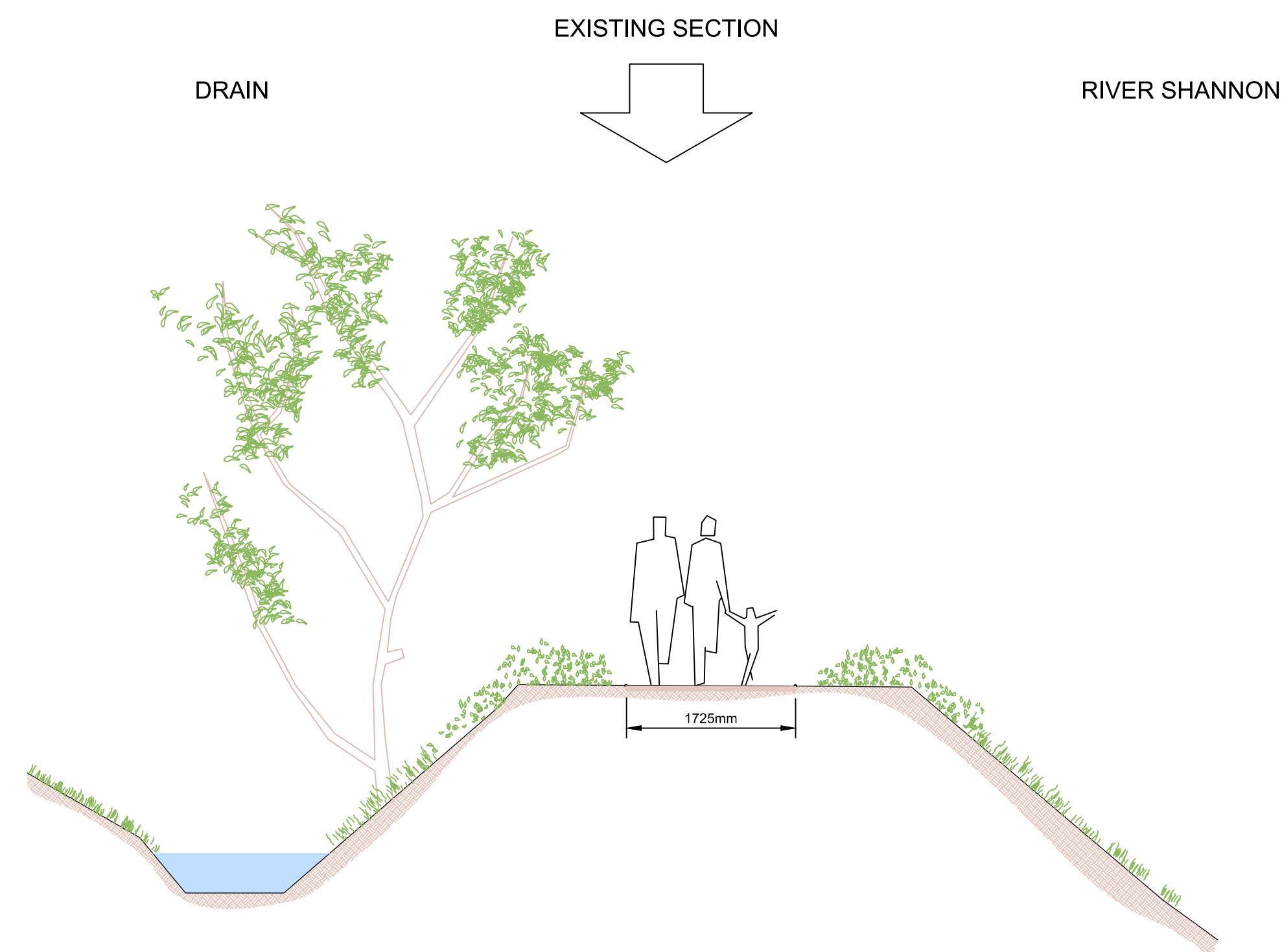


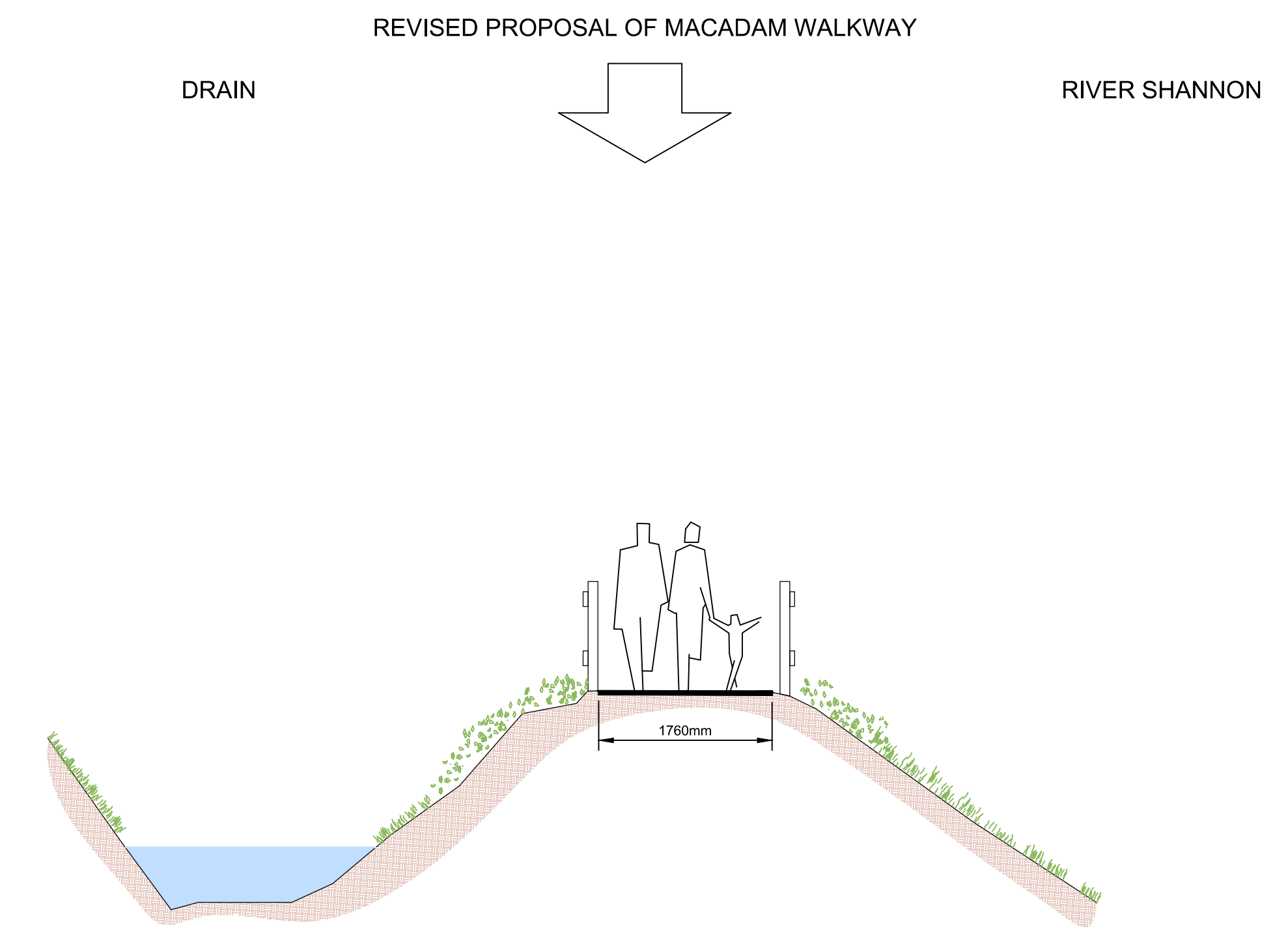
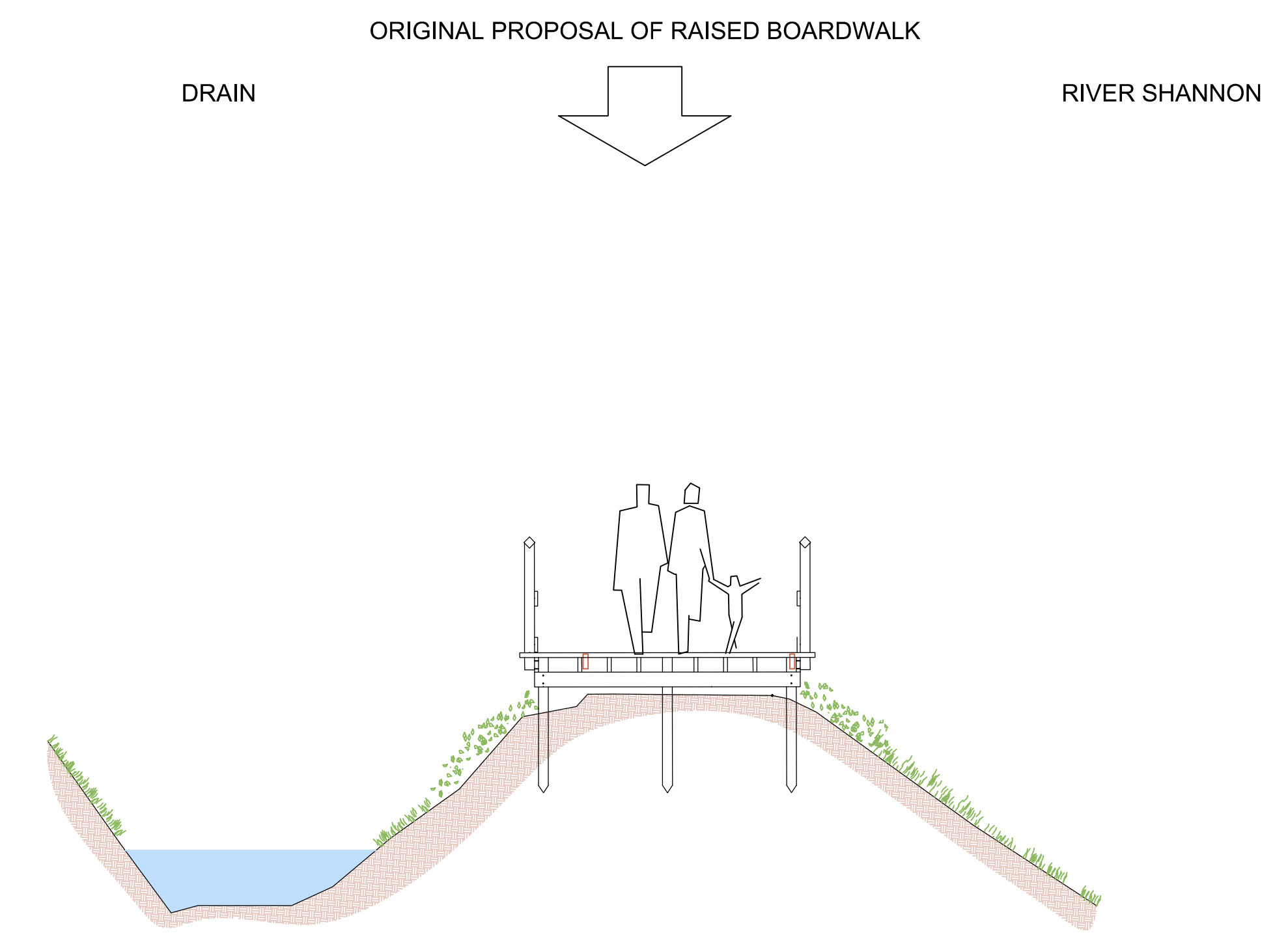
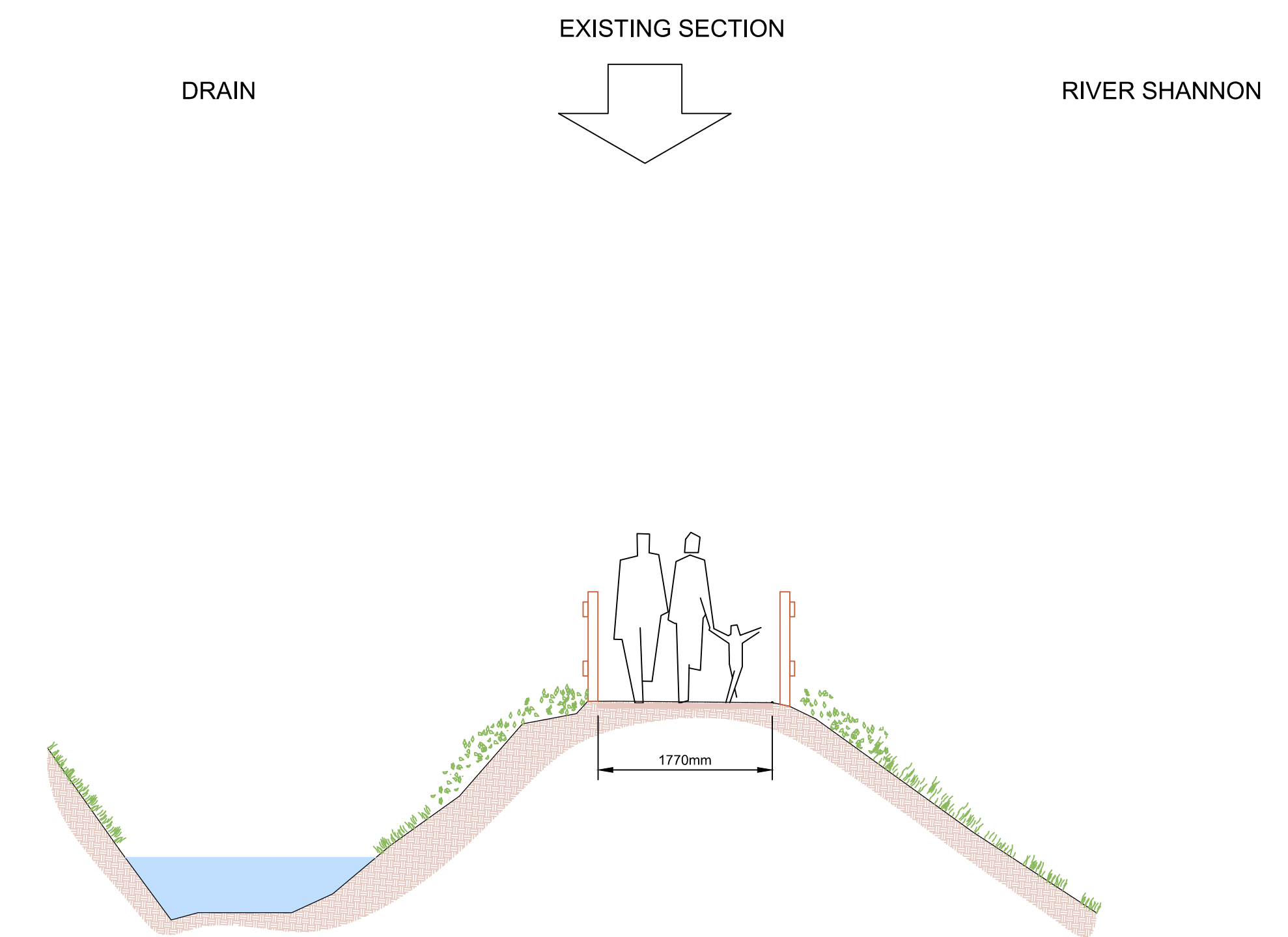
SECTION 1 - TOW PATH BETWEEN BRIDGE 7 AND BRIDGE 6
REFER TO 131-143-327 FOR LOCATION



SECTION 2 - TOW PATH BETWEEN BRIDGE 6 AND BRIDGE 5
REFER TO 131-143-328 FOR LOCATION



SECTION 3 - TOW PATH BETWEEN BRIDGE 5 AND BRIDGE 4
REFER TO 131-143-330 FOR LOCATION



PL0	ISSUED FOR COMMENT	KOB
REVISION	DETAILS	DRAWN

DRAWING COPYRIGHT: LIMERICK SMARTER TRAVEL
FIGURED DIMENSIONS ONLY TO BE USED DO NOT SCALE FROM DRAWING

<p>Limerick City & County Council</p>	<p>City Hall Marketplace Quay Limerick City</p> <p>T: +353 61 427100 F: +353 61 410256 E: info@limerickcity.ie</p>	<p>County Hall Dorset Quay County Limerick</p> <p>T: +353 61 466000 F: +353 61 466001 E: council@limerickcity.ie</p>
--	--	--

<p>Limerick SmarterTravel</p>	<p>First Floor The Granary Bank Place Limerick</p> <p>T: +353 61 407455 F: +353 61 407456 E: smartertravel@limerickcity.ie</p>
--------------------------------------	--

PROJECT TITLE	CITY-UNIVERSITY TOW PATH
DRAWING TITLE	RFI RESPONSE - COMPARISON SECTIONS
DRAWING STATUS	PLANNING
DRAWING NUMBER	131-143-271
SCALE	1:50
DATE	2014-06-01
DRAWN	KORRIEN
SIZE	A0
REVISION	PL0
CHK	SRyan