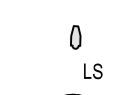





Distance Survey Ireland Licence
 County Council: 2014/00000000000000000000
 City Council: 2014/00000000000000000000


LEGEND

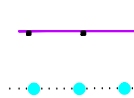
PROPOSED LIGHT STANDARD SHOWN
 THUS  0 LS


TREES SURVEYED AND NOTED AS SIGNIFICANT AS PER TREE SURVEY REPORT SHOWN THUS 


TREES SURVEYED BUT NOT NOTED AS SIGNIFICANT AS PER TREE SURVEY REPORT 

PROPOSED SITE BOUNDARY SHOWN THUS 

PROPOSED MACADAM SURFACE SHOWN THUS 

PROPOSED FENCE SHOWN THUS 

FOOTPRINT OF ORIGINAL PROPOSAL SHOWN THUS 

EXISTING PATH SHOWN THUS 

TOPOGRAPHICAL SURVEY

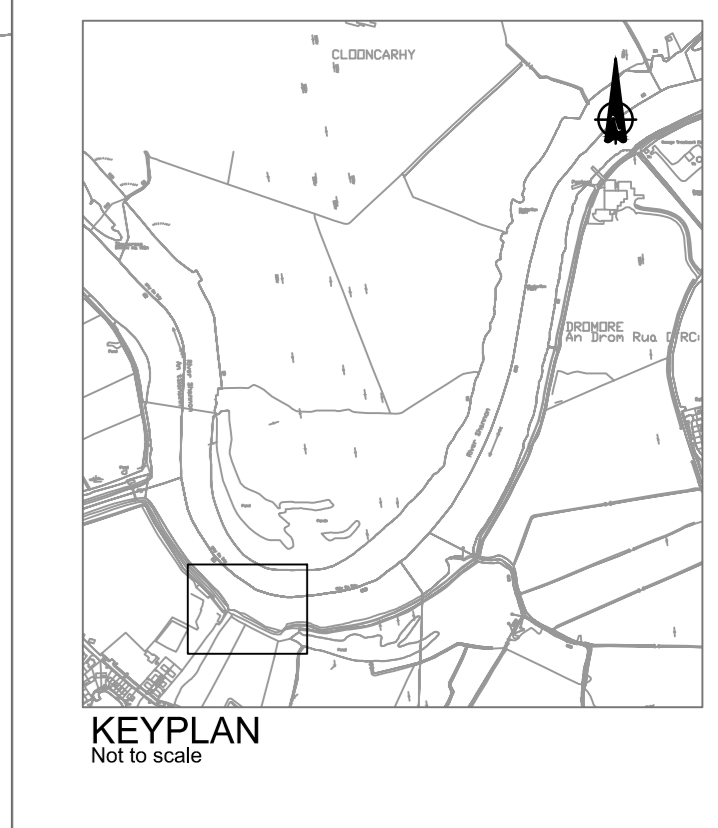
TOPOGRAPHICAL SURVEY CARRIED OUT BY GEDATA SURVEYING LTD

ORIGINAL SURVEY DATE: SEPTEMBER 2012

CURRENT DRAWING REFERENCES
 131-143-241 REV 1
 131-143-241 REV 2
 131-143-241 REV 3
 131-143-241 REV 4
 131-143-241 REV 5
 131-143-241 REV 6
 131-143-241 REV 7
 131-143-241 REV 8
 131-143-241 REV 9
 131-143-241 REV 10
 131-143-241 REV 11
 131-143-241 REV 12

GENERAL NOTES

LEVELS SHOWN RELATE TO MALIN HEAD DATUM



PL/REV	ISSUED FOR COMMENT	ISSUED FOR COMMENT	ISSUED FOR COMMENT	ISSUED FOR COMMENT	ISSUED FOR COMMENT	ISSUED FOR COMMENT	ISSUED FOR COMMENT
PL/5	ISSUED FOR COMMENT	KOB					
PL/4	ISSUED FOR COMMENT	KOB					
PL/3	ISSUED FOR COMMENT	KOB					
PL/2	ISSUED FOR COMMENT	KOB					
PL/1	ISSUED FOR COMMENT	KOB					
PL/0	ISSUED FOR COMMENT	KOB					
REVISION	DETAILS	KOB					

DRAWING COPYRIGHT - LIMERICK SMARTER TRAVEL
 FIGURED DIMENSIONS ONLY TO BE USED TO FACT SCALE FROM DRAWING

 City Hall Merchants Quay Limerick City T: +353 61 497181 W: www.limerickcity.ie E: info@limerickcity.ie F: +353 61 497036	 County Hall Doonbeg County Limerick T: +353 61 490000 W: www.limerick.ie E: council@limerick.ie F: +353 61 490001
--	--

Limerick Smarter Travel

FIRST FLOOR
 THE GRANARY
 BANK PLACE
 LIMERICK
 T: +353-61407455
 W: www.limerickcity.ie
 E: smartertravel@limerickcity.ie

PROJECT TITLE
CITY-UNIVERSITY TOW PATH

DRAWING TITLE
RIVER SHANNON PATH UPGRADE - SHEET 2

DRAWING STATUS
PLANNING

DRAWING NUMBER
131-143-327

SCALE	1:200	DATE	2014-03-04	DRAWN	KOBRLEN
SIZE	A0	REVISION	PL/6	CHK	SRIVAN