









LEGEND

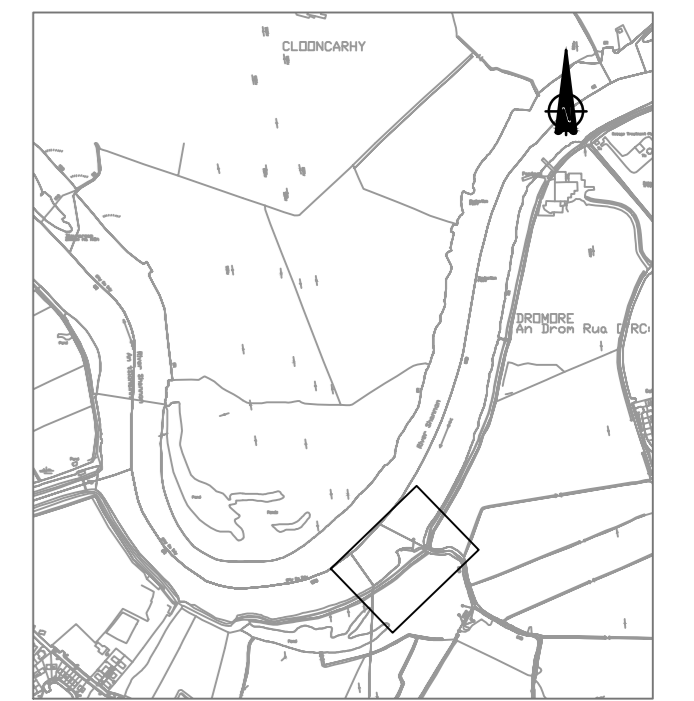
- PROPOSED BOARDWALK BRIDGE SHOWN THUS 
- PROPOSED LIGHT STANDARD SHOWN THUS 
- TREES SURVEYED AND NOTED AS SIGNIFICANT AS PER TREE SURVEY REPORT SHOWN THUS 
- TREES SURVEYED BUT NOT NOTED AS SIGNIFICANT AS PER TREE SURVEY REPORT SHOWN THUS 
- PROPOSED SITE BOUNDARY SHOWN THUS 
- PROPOSED MACADAM SURFACE SHOWN THUS 
- PROPOSED FENCE SHOWN THUS 
- FOOTPRINT OF ORIGINAL PROPOSAL SHOWN THUS 

TOPOGRAPHICAL SURVEY

TOPOGRAPHICAL SURVEY CARRIED OUT BY GEODATA SURVEYING LTD
 ORIGINAL SURVEY DATE: SEPTEMBER 2012
 CURRENT DRAWING REFERENCES
 131-143-REV 3
 131-143-REV 3
 131-143-REV 3
 131-143-REV 3
 131-143-REV 3
 131-143-REV 3
 131-143-REV 3
 131-143-REV 3
 131-143-REV 2
 131-143-REV 2
 131-143-REV 2

GENERAL NOTES

LEVELS SHOWN RELATE TO MALIN HEAD DATUM




KEY PLAN



PL6	ISSUED FOR COMMENT	KOB
PL5	ISSUED FOR COMMENT	KOB
PL4	ISSUED FOR COMMENT	KOB
PL3	ISSUED FOR COMMENT	KOB
PL2	ISSUED FOR COMMENT	KOB
PL1	ISSUED FOR PLANNING	KOB
PL0	ISSUED FOR COMMENT	KOB
REVISION	DETAILS	DRAWN

DRAWING COPYRIGHT - LIMERICK SMARTER TRAVEL
 FIGURED DIMENSIONS ONLY TO BE USED FOR NOT SCALE FROM DRAWING

 <p>Limerick CITY & COUNTY COUNCIL</p>	<p>City Hall Merchants Quay Limerick City</p> <p>T: +353 61 497110 W: www.limerickcity.ie E: info@limerickcity.ie F: +353 61 497306</p>	<p>County Hall Doonyclogha County Limerick</p> <p>T: +353 61 496000 W: www.limerick.ie E: council@limerick.ie F: +353 61 496007</p>
--	---	---

 <p>Limerick SmarterTravel</p>	<p>FIRST FLOOR THE GRANARY BANK PLACE LIMERICK</p> <p>T: +353-61407455 W: E: smartertravel@limerickcity.ie</p>
--	--

PROJECT TITLE
CITY-UNIVERSITY TOW PATH

DRAWING TITLE
RIVER SHANNON PATH UPGRADE - SHEET 4

DRAWING STATUS
PLANNING

DRAWING NUMBER
131-143-329

SCALE	1:200	DATE	2014-03-04	DRAWN	KOBRIEN
SIZE	A0	REVISION	PL6	CHK	SRYAN